



USATF Certification

Aquarium Half Marathon #3 Jenks, OK – 21.0975 KM

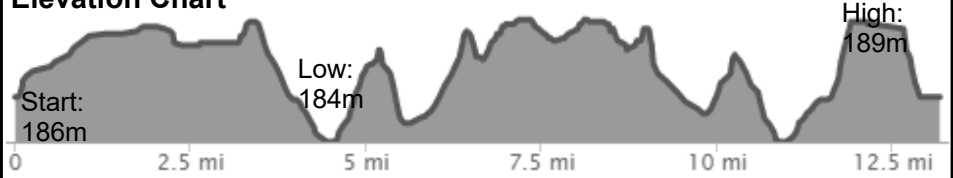
Effective Dates



Measured by: Martin Updike, I:40 Race Service
Service Measured on 3/14/2018 918-577-1956, martin@i40raceservice.com

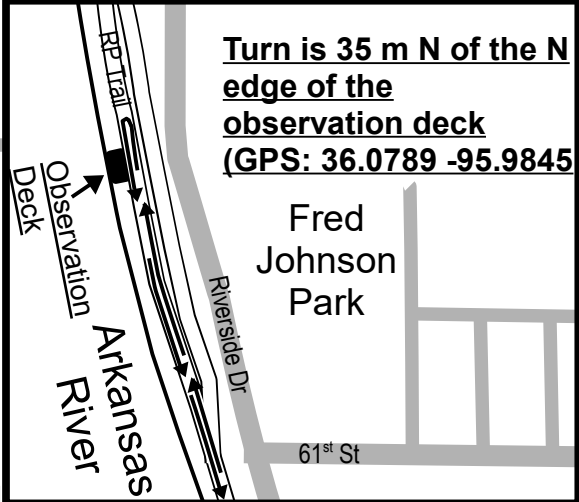
Race Contact:
Kara Lovell – OK Aquarium
klovell@okaquarium.org

Elevation Chart

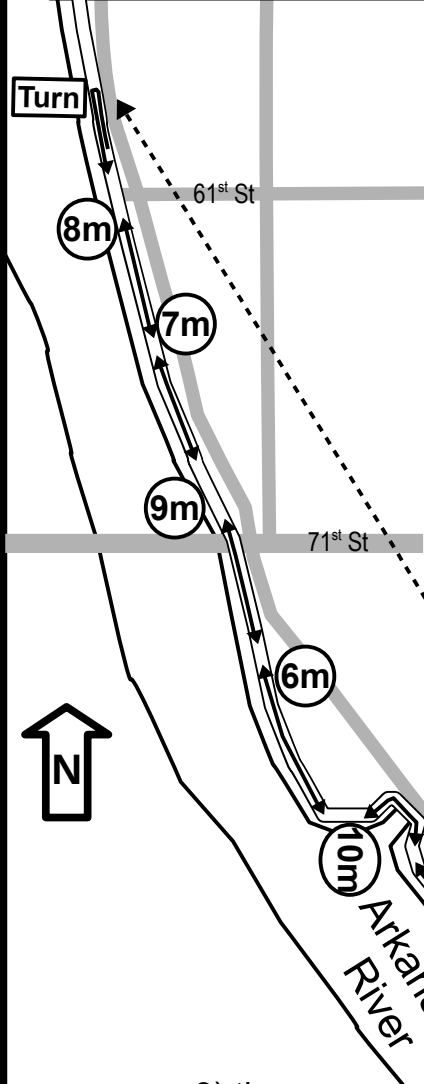


- 1m:** On B st, 50 m E of Birch St (GPS 36.0246 -95.9703)
- 2m:** On 3rd St, 25 m N of F St (GPS: 36.0284 -95.9667)
- 3m:** On 96th St Bridge, 15 m E of the center light pole on the bridge (GPS: 36.0247 -95.9544)
- 4m:** On Riverside Dr, 108 m S of the turn onto the RP trail. (GPS:36.0357 -95.9544)
- 5m:** On RP Trail, At the center of the pre-fab buildings in Casino north parking lot(GPS:36.04783-95.9774)
- 6m:** Well S of 71st St, no good landmark (GPS: 36.0562-95.9763)
- 7m:** On RP trail, 65 m S of seating area north of 66th Place (GPS:36.0696 -95.9816)
- 8m:** On RP trail, 126 m S of the the American Flag Pole at the 61st and Riverside Drive plaza (GPS: 36.0744 -95.9229)
- 9m:** On RP Trail, 4 m N of the north edge of the 71st Bridge. (GPS: 36.0609 -95.9756)
- 10m:** At the middle of the curve in the trail N of the spillway, just N of the casino (GPS: 36.0496 -95.9729)
- 11m:** On RP Trail, 15 m S of the S edge of the Creek Casino. (GPS: 36.0390 -95.9626)

Turn Detail Map



- 12m:** On RP Trail, no good landmark (GPS: 36.0279 -95.9523)
- 13m:** In Oklahoma Aquarium parking lot, at the turn into the north entrance off of Aquarium Place. (GPS: 36.0208 -95.9585)



2) then does an out & back on the River Parks,
1) Route goes out on Riverside Dr to casino, Trail,

Start/Finish Detail Map

